



GeoIgnite

OTTAWA 2024

CANADA'S NATIONAL GEOSPATIAL LEADERSHIP CONFERENCE

Climate Resilience | Geospatial Leadership & Innovation | Digital Twins



May 13-15, 2024

Ottawa, Ontario, Canada

Ottawa Conference and Event Centre



Presented by

GOGEOMATICS
CANADA

**SPONSORSHIP &
EXHIBITOR PACKAGE**

Updated April 25, 2024



THANK YOU TO OUR SPONSORS!

GOLD




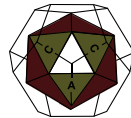
SILVER





BRONZE



ASSOCIATIONS



EVENT & MEDIA






TABLE OF CONTENTS

About Geolgnite 2024.....	6
Geolgnite Advisory Committee Members.....	6
Geolgnite Conference Co-Chairs.....	6
About GoGeomatics Canada.....	6
Brand and Visibility.....	7
Who Reads GoGeomatics Canada?.....	7
The Ottawa Conference And Event Centre.....	8
Event Program.....	8
Geolgnite Sponsorship & Marketing Opportunities.....	9
Geolgnite Conference Opportunities.....	10
Quick Guide Options: Registration, Exhibition, Sponsorship.....	10
Food & Beverage Sponsorship Packages.....	11
GoGeomatics Social, Sessions & Registration Sponsorship Packages.....	11
Sponsorship Participation Packages.....	12
Geolgnite Booth Packages.....	13
Exhibition Floor Plan.....	14
Geolgnite Past Sponsors.....	15
Geolgnite Thanks our Past attendees 2019-2023.....	16
Exhibitor Registration.....	22
Terms and Conditions.....	22



GoGeomatics Canada
PO BOX #421 – 207 Bank Street
Ottawa, Ontario K2P 2N2, Canada

Dear Colleagues,

The themes of the conference are: Climate Resilience, Geospatial Leadership & Innovation, GIS/BIM and Digital Twins.

Join us as we invite the Canadian and international community to see the best of our sector.

This event will bring together senior members of the government, business executives and thought leaders in the IT and location technology sectors. We expect to attract 250 attendees and 25-30 trade show exhibitors. The conference is being hosted by GoGeomatics Canada- the largest communications hub for news, jobs and events in the Canadian geospatial community. Participation and support from federal government departments like Natural Resources Canada (NRCan), Environment and Climate Change Canada, and the Canadian Space Agency the conference will be a can't-miss event.

Geolgnite's 2024 Sponsorship and Exhibitor Package includes a broad range of opportunities that will allow our participants to facilitate business-to-business (B2B) and business-to-government (B2G) connections, generate sales, increase services exposure, recruit new talent and expand the reach of their brand. To ensure the event is focused on the most relevant topics in the location technology sector, the conference's agenda has been thoughtfully curated by an advisory committee comprised of government, business and geospatial innovation leaders.

Thank you for taking the time to read this letter. I look forward to building a world-class conference program with you. I'm available to discuss any questions you may have. You can reach me at JonathanMurphy@gogeo.ca.

Visit our website www.geoignite.ca

Sincerely,



Jonathan Murphy

Managing Director, GoGeomatics Canada

About Geolgnite 2024

Geolgnite is a premier conference where leaders and trailblazers from the geospatial sector will gather in Ottawa on May 13th to 15th. Geolgnite is designed to go beyond the traditional focus of Canadian geospatial conferences. It is about presenting the future landscape and creating a deeper understanding of emerging location technologies. This conference will provide participants with updates on the newest technologies, cutting edge innovations, and the coming wave of disruptive enterprises.

The 2024 conference program will cast a spotlight on technology, data and services reflecting the digital transformations that are currently taking place on a global scale. Influential organizations and leaders will participate as partners and speakers to share their insights on the intersection of IT and geospatial technologies. Geolgnite is about giving a platform to the people and innovations set to redefine the industry now and in the future.

In addition to an exciting and informative program, Geolgnite will utilize on-site mobile app networking tools and provide a networking space for participants.

The Geolgnite 2024 conference app will allow attendees to learn and network. It will give participants access to pertinent event information such as schedules, documents and other useful tips provided by organizers. By enabling event organizers to provide instant updates through push notifications, our conference app is able to inform attendees and participants of important event information and facilitating engagement.

Geolgnite Advisory Committee Members

Anthony Mayne, Vice President Operations | Sparkgeo

David Gachuche, Chief Executive Officer | RiverCross Technologies

John Roos, Director of Sales | Maxar

Peggy March, Geographic Educator

Ted MacKinnon, Senior Geomatics | Technologist Natural Resources Canada

Anusuya Datta, Writer | Editor | Journalist

Amina Deiab, MPP, ICD.D, CEO & Founder, QED Inc.

Geolgnite Conference Co-Chairs

Bilyana Anicic, | Chief Executive Officer | Aurora Consulting

Jonathan Murphy, Managing Director | GoGeomatics Canada

About GoGeomatics Canada

Founded in 2011, GoGeomatics Canada is the leading gateway to the Canadian geomatics community. We publish the most popular digital magazine in the sector and hundreds of Canadian geomatics organizations use our platform to share announcements, post job listings and advertise events. We have published over 2,200 geomatics articles, and our Canadian Spatial Times newsletter has 5,000+ subscribers. GoGeomatics has an established reputation as the best platform to share ideas, engage the sector, aid in business development, and sustain the growing the geospatial community.

There is a limited number of exhibitor booths and sponsorship packages available, so don't hesitate! Save the date and join us in the nation's capital May 13-15, 2024. Contact GoGeomatics today to learn more about delegate, exhibitor, and sponsorship opportunities!

Brand and Visibility

Geolgnite 2024 sponsors and exhibitors benefit from a variety of branding opportunities. We will showcase your brand with pre-event marketing, on-site promotions (event signage, photo opportunities and social posts), and post-event (thank you letters, inclusion in next year's brochures, permanent web pages, etc.).

Here's a brief outline of our benefits:

Website & Electronic Advertisements

Event ads with sponsor recognition will be promoted in various industry and association print publications, e-newsletters, partner blogs and websites.

Email Campaign

The event and its sponsors will be promoted via a series of email communications sent directly to the inboxes of thousands of industry professionals.

Who Reads GoGeomatics Canada?

Survey of Subscribers

- Working Professionals: 61.7 %
- Managers/Executives: 25.6%
- Job Seekers: 7.5 %
- Students: 5.3 %

Our Reach

GoGeomatics Twitter:10,700 followers
GoGeomatics LinkedInGroup: 5,000+
GoGeomatics Facebook Page:2,200
Canadian Spatial Times Newsletter:6,000+
GoGeomatics Meetup Groups:4,000
GIS & Geomatics Jobs Group:4,000
Canadian Geospatial Community Group:9,000

Canadian Spatial Times Weekly Newsletter

Sponsors will be featured in nationwide press releases and included in GoGeomatics slideshow presentations

Social Media

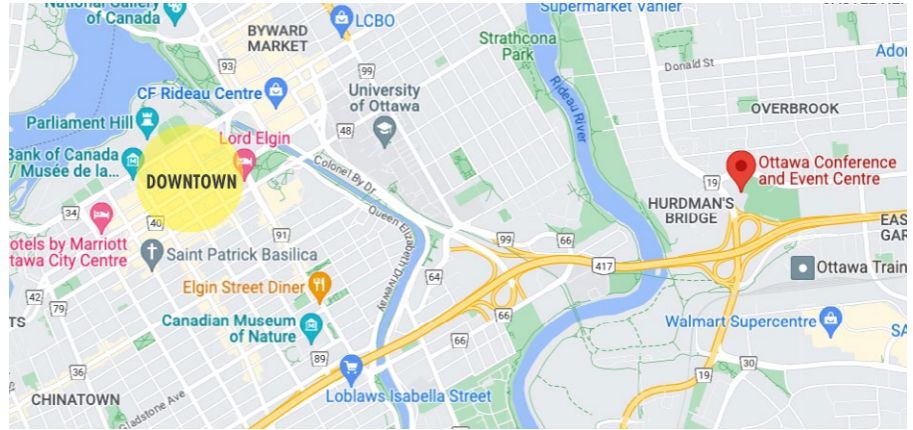
The event and its sponsors will be promoted via the GoGeomatics Canada magazine as well as our popular social media accounts on Facebook, Twitter and LinkedIn accounts.

The Ottawa Conference and Event Centre

The Ottawa Conference and Event Centre is a state of the art facility with a unique architectural design. The captivating windowed atrium is a picture-perfect backdrop for our conference.

The Event Centre is less than 10 minutes from Parliament and minutes from the highway, train station and airport access.

The Ottawa Conference and Event Centre, 200 Coventry Rd. Ottawa, K1K 4S3, Canada



Accommodations

For your convenience blocks of rooms have been reserved at the Courtyard Ottawa East beside the conference centre.

200 Coventry Road Ottawa, Ontario K1K 4S3

A limited number of rooms have been reserved. The special rate of \$189 CAD (approx. \$140 USD) per night is available until April 13, 2024.

Complimentary Wi-Fi is available throughout our hotel, and underground parking is offered free of charge. For more information, please visit the [reservation page](#).



Event Program

Monday, May 13

Exhibitor Setup
Workshops
Geolgnite Social

Tuesday, May 14

Geolgnite First Day, 10am - 7pm
Reception Party, 5pm - 7pm

Wednesday, May 15

Geolgnite Second Day, 9 am - 4 pm

Every attendee of Geolgnite 2024 will have access to an event app that will contain the program and feature information about our sponsors.

Geolgnite Ticket Pricing (full program)

\$650 early bird until Feb 29th, 2024

\$725 advantage from Mar 1st to April 15th

\$825 regular after April 15th

\$450 additional exhibitor ticket

\$200 student ticket

\$600 college & university educator ticket

Pricing is in Canadian dollars. Taxes extra.

On-site Displays

Sponsor logos will be featured on a variety of on-site signage and digital presentation formats.

On-site Brand Integration

Branding of the event venues using decor, signage, and electronic displays to ensure excellent brand recognition and connection with the audience.

From electronic displays to event signage, various sponsor and exhibitor packages offer excellent brand recognition to connect with the Geolgnite 2024 participants.

Geolgnite Social, May 13th

Join your colleagues at the Geolgnite Social. Don't miss the party at the intersection of geospatial and the world!

Geolgnite Reception Party, May 14th, 5pm - 7pm

Located on the trade show floor hospitality zone, this event invites all participants to celebrate the opening day of the conference. Complimentary drink tickets are for this event.

Complimentary Networking Opportunities

Sponsorship packages include complimentary passes so you can send key staff to network with attendees, make new industry contacts, find partners, source suppliers and generate sales leads.

GoGeomatics offers various sponsor levels to address your marketing and budgeting needs. Page 12 summarizes the benefits of each sponsorship level. Please contact your Sponsor Lead if you have additional ideas or requests.

Sponsor Contact: Jonathan Murphy at JonathanMurphy@gogeo.ca

Geolgnite Sponsorship & Marketing Opportunities

Geolgnite sponsorships offer an opportunity to communicate directly with customers and stakeholders within the Geospatial sector. Our marketing reach is growing daily, cementing Geolgnite 2024 as the leading geomatics conference in Canada.

Why Sponsor Geolgnite 2024?

- Join the growing geomatics community and engage your target audience.
- Create awareness and visibility for your product or service.
- An opportunity to create brand loyalty by building relationships.
- Reinforce your company image as a leader in your field.
- Generate sales for your services and products.
- Demonstrate your value directly to the target audience.

GEOIGNITE CONFERENCE OPPORTUNITIES

Sponsorship packages include incremental numbers of complimentary conference tickets. This will allow your staff to network with other Geolgnite 2024 attendees, generate sales leads, and make new industry and business connections. See page 11 for detailed package summaries. Taxes are additional. **All pricing is in Canadian dollars.**

QUICK GUIDE OPTIONS: Registration, Exhibition, Sponsorship

Registration		
• Early Bird		\$650
• Advantage		\$750
• Regular		\$825
• At the door		\$950
• Additional Exhibitor Ticket		\$450
• Student Ticket		\$200
• College & University Educator Ticket		\$600

Exhibition		
• Double Booth Prime Location	(Incl 3 registrations)	\$6,500
• Double Booth		\$5,000
• Single Booth Prime Location	(Incl 2 registration)	\$4,500
• Single Booth	(Incl 2 registration)	\$3,500
• Start up Stand	(Incl 1 registration)	\$1,500

Conference Sponsorship		
• Platinum Sponsorship (Exclusive)	(Incl 4 registrations & custom booth)	Contact Us
• Gold Sponsorship	(Incl 2 registrations & single booth)	\$7,500
• Silver Sponsorship	(Incl 1 registration)	\$4,500
• Bronze Sponsorship		\$2,500
• Title Sponsorship Student Registration	(support 10 students attending)	\$4,000

Pre Conference Awareness Campaign		
• Custom preconference marketing campaign for your organization		Contact J. Murphy

Title Sponsorship Food & Beverage		
• Breakfast Sponsorship (2 available)	(Incl 1 registration)	\$2,000
• Breaks Sponsorship (2 available)	(Incl 1 registration)	\$1,500
• Lunch Sponsorship (2 available)	(Incl 2 registrations)	\$3,000
• Geolgnite Social, May 13 th	(Incl 1 registration)	\$2,000
• Geolgnite Reception Party, May 14 th	(Incl 1 registration)	\$3,000

Other Opportunities		
• Lanyard Sponsorship		\$5,000

Food & Beverage Sponsorship Packages

Package	Price	Included
Breakfast Sponsorship (2 available)	\$2,000	<ul style="list-style-type: none"> • Logo on conference website & mobile agenda • Signage at breakfast • Acknowledgement at breakfast • Mention in conference communications
Break Sponsorship (2 available)	\$1,500	<ul style="list-style-type: none"> • Logo on conference website & mobile agenda • Signage at break times • Acknowledgement at break times • Mention in conference communications
Lunch Sponsorship (1 available)	\$3,000	<ul style="list-style-type: none"> • Logo on conference website & mobile agenda • Signage at lunch • Acknowledgement at lunch • Mention in conference communications
Geolgnite Reception Party, May 14 (1 available)	\$3,000	<ul style="list-style-type: none"> • Logo on conference website & mobile agenda • Signage at cocktail reception • Acknowledgement at cocktail reception • Mention in conference communications

GoGeomatics Social, Sessions & Registration Sponsorship Packages

Package	Price	Included
GoGeomatics Social Sponsorship May 14 at local venue (1 available)	\$2,000	<ul style="list-style-type: none"> • Logo on conference website & mobile agenda • Signage at GoGeomatics Social • Acknowledgement at GoGeomatics Social • Mention in conference communications
Lanyards Sponsorship (1 available)	\$5,000	<ul style="list-style-type: none"> • Opportunity to welcome attendees to conference at the registration desk • Logo on conference website & mobile agenda

*Pricing in Canadian dollars. Taxes are extra.

SPONSORSHIP PARTICIPATION PACKAGES

INCLUDED IN SPONSORSHIP PARTICIPATION PACKAGE (Until Feb 15 th , 2024)	PLATINUM	GOLD	SILVER	Bronze	TITLE
	Contact us	\$7,500*	\$4,500*	\$2,500*	\$4,000*
Logo recognition on conference website and related email blasts	✓	✓	✓	✓	✓
Logo on conference program/app	✓	✓	✓	✓	✓
Logo on prominently displayed on signage at the conference	✓	✓	✓		
Complimentary conference registrations	✓	✓	✓		
8x10 single booth		✓			
16x10 double booth	✓				
Complimentary speaker slot in conference	✓				
Support the attendance of 10 students.					✓

As a Geolgnite sponsor, your company will benefit from a variety of branding opportunities as we promote this year's conference. Below is an outline of our marketing opportunities to showcase your brand:

PLATINUM SPONSOR & EXP CO HOST

1 available

Sponsorship highlights:

- Logo recognition on the conference website and related email blasts
- Logo on conference program/app
- Logo prominently displayed at the conference
- 4 Complimentary conference registration
- 8x16 double booth
- 1 Complimentary speaking slots

GOLD SPONSOR - \$7,500*

Sponsorship highlights:

- Logo recognition on conference website and related email blasts
- Logo on conference program/app
- Logo prominently displayed at the conference
- 2 Complimentary conference registration
- 8x8 single booth

SILVER SPONSOR - \$4,500*

Sponsorship highlights:

- Logo recognition on the conference website and related email blasts
- Logo on the conference program/app
- Logo prominently displayed at the event
- 1 Complimentary conference registration

BRONZE SPONSOR - \$2,500*

Sponsorship highlights:

- Logo recognition on the conference website and related email blasts
- Logo on the conference program/app

TITLE SPONSOR - STUDENT REGISTRATION - \$4,000*

Sponsorship highlights:

- Logo recognition on the conference website and related email blasts
- Logo on the conference program/app
- Support the attendance of 10 students.

*Pricing in Canadian dollars. Taxes are extra.

Geolgnite Booth Packages

The Geolgnite Sponsorship and Exhibitor Package includes a broad range of opportunities that will allow participants to help facilitate business-to-business (B2B) and business-to-government (B2G) connections, as well as government-to-government (G2G) interactions. Participants will be able to expand their networks, generate sales, increase services exposure, recruit new talent, expand the reach of their brand and connect with decision-makers.

The conference's agenda has been curated by an advisory committee of government, business and geospatial leaders to ensure our event is meaningful to the most relevant organizations in the location technology sector.

Thank you for taking the time to review our offerings and for helping us build a world-class event. GoGeomatics Canada is always available to discuss any questions you may have. You can reach us by emailing JonathanMurphy@gogeo.ca

Package	Price	All booth space comes with 6 foot skirted table(s); chairs; Electrical outlet; Wireless Internet)
Prime Location Double Booth	\$6,500	<ul style="list-style-type: none">• 2 registrations• Prime location placement in trade show• Double booth space• Logo on conference website & agenda• Mention in Geolgnite communications
Double Booth (16x10)	\$5,000	<ul style="list-style-type: none">• 2 registrations• Double booth space• Logo on conference website & agenda• Mention in Geolgnite communications
Prime Location Single Booth	\$4,500	<ul style="list-style-type: none">• 2 registration• Prime location placement in trade show• Single booth• Logo on conference website & agenda• Mention in Geolgnite communications
Single Booth (8x10)	\$3,500	<ul style="list-style-type: none">• 2 registrations• Single booth space• Logo on conference website & agenda• Mention in Geolgnite communications
Startup Stand	\$1,500	<ul style="list-style-type: none">• 1 registration• Bar top• Logo on conference website & agenda• Mention in Geolgnite communications

Co-exhibitors

Exhibitors planning to have a co-exhibitor need to contact us for updated pricing.

Custom Booths

The event services team will work with you to create a custom installation for your booth. All options are on offer to make your booth the best it can be.

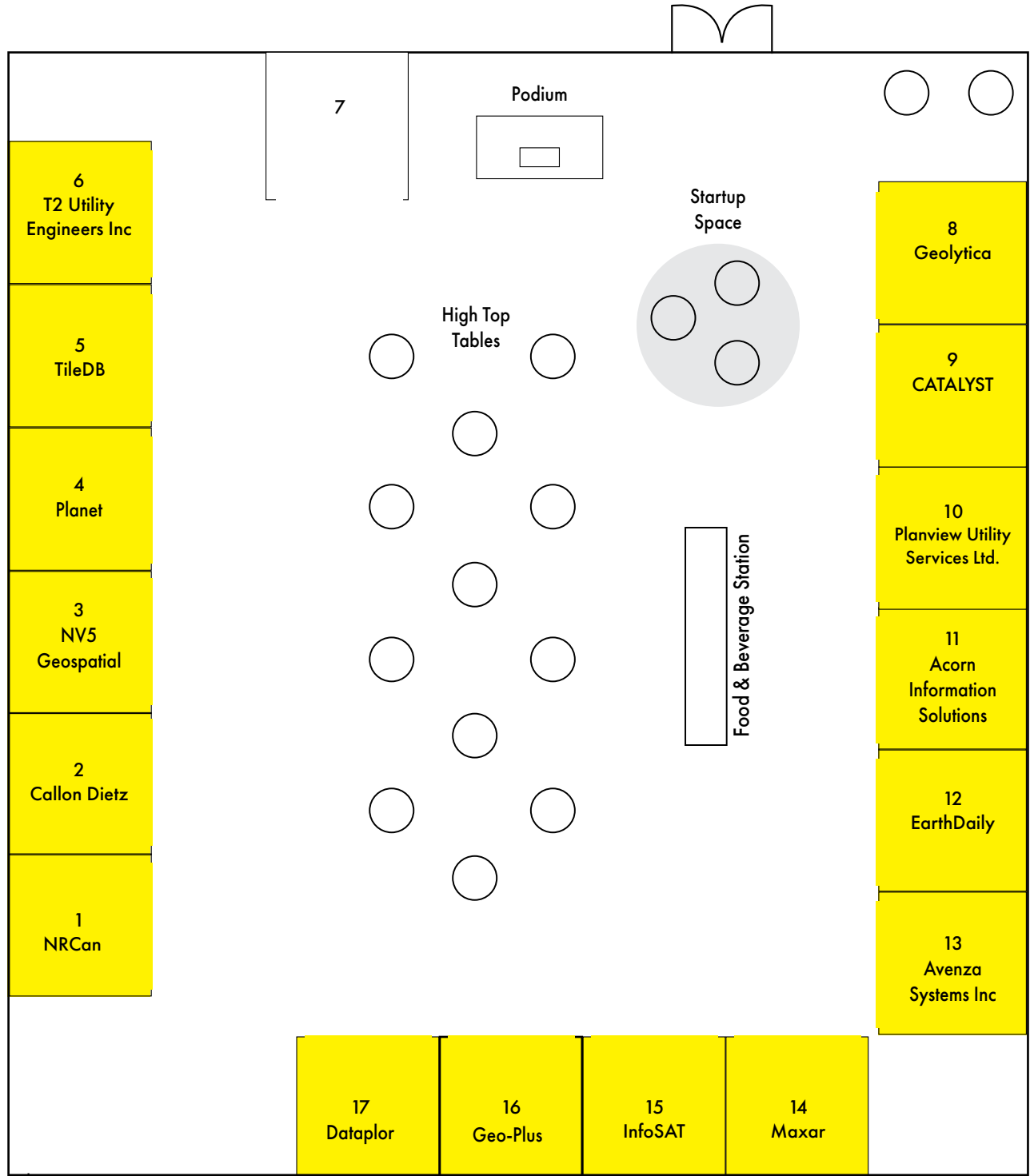
If you are hiring a third-party contractor to design & build your booth, make sure to contact us as soon as possible.

Please contact info@gogeo.ca to discuss pricing.

Pricing in Canadian dollars. Taxes are extra.



EXHIBITION FLOOR PLAN



Single booth
10'x10'

Double booth
20'x10'

GEOIGNITE PAST SPONSORS



GEOIGNITE THANKS OUR PAST ATTENDEES 2019-2023

Industry

- 1Spatial Inc.
- 21 AT Canada
- 3D Planeta Inc.
- 3D Wave Design
- 3DLS
- 43 Degrees North
- 4DM Inc.
- 4M-Analytics
- AB Ltd
- Acosys Consulting Service Inc
- AECOM
- Aero-Photos
- Aeroview Technologies Inc.
- AgCon Aerial Corp
- Airborne Imaging Inc.
- Airbus Defence and Space
- ALG INTERNATIONAL
- Allister Jones Co. Ltd.
- alphainsights
- Altus HR
- A-MAPS Environmental
- Amazon Web Services
- Angus GeoSolutions Inc. (AGSI)
- Annis Vollebekk Ltd
- Antaragrafik Systems
- APP Sinarmas Forestry
- Applanix Corporation
- Armur Capital Corporation
- Arup Canada Inc
- Arup Group
- ASG Mapping Ltd
- ASL Environmental Sciences
- Aspen Planers Ltd
- Association of Geospatial Industries
- Association of Ontario Land Surveyors
- ASTERRA
- AstroAgency Limited
- Astrosat
- ATCO Electric
- Atlas AI
- Atlis
- Attain Insight Solutions Inc.
- Aurora Consulting
- Aurora Geosciences Ltd.
- Avenza Systems, Inc
- B3K Digital
- BALIZ
- Barkley Project Group
- Base Mapping
- Beachcomber Management
- Beacon
- BeauxBox Ltd
- Benevity
- BhuSatyam Technologies
- Blackshark.ai
- Blue Marble Geographics
- Bolt Technology OÜ
- Bonnefield
- Boston Geospatial
- buildingSMART Canada
- Business Geografic – Cyril GROUP
- Canada Guaranty
- Can-Explore
- Cansel
- Cardinalus Corporate Consulting/
ClearSky Connect
- CARDON Group
- CartoVista
- Catalyst Earth
- C-CORE
- Cedarleaf Inc
- Centre for Newcomers
- Challenger Geomatics Ltd.
- Circle CRM Group Inc.
- Cyril GROUP
- Clark Geomatics
- ClearSky Connect Inc.
- Comtech Group Inc
- Condux International
- Consortech
- Consulting/ClearSky Connect
- CoreLogic
- Craig-Neil & Co.
- Croswell-Schulte IT
- Cruxstone Dynamics Limited
- CTQ Consultants
- CubeWerx Inc.
- Decisive Farming
- Deploy Software Solutions
- Deploy Software Solutions, Inc.
- Design
- DG Biddle & Associates
- Dougan & Associates
- Draganfly Innovations Inc.
- Drone-To-Business Platform
- DWD (German Meteorological Services)
- Eagle GIS
- Ecometrica
- Ecopia.ai
- Edge-Pro For Information
- Effigis Geo-Solutions inc.
- EllisDon
- EMPSA
- Engineering
- Entsorgungsbetriebe der
- Enview
- Eos Positioning Systems
- EOSPATIAL Inc
- EPCOR Utilities
- EQUS
- Esri Canada Limited
- Estok Consulting Inc.
- Euroconsult Canada
- exactEarth Ltd
- excellTR
- EY centre
- Farley, Smith and Denis Surveying Ltd.
- Farmers Edge
- Feaver's Lane Enterprises Inc.
- First Base Solutions Inc.
- Fluvial Systems Research Inc.
- Forest protection limited
- Forsite Consultants Ltd
- Fugro Roadware
- GA Geo
- Geo Oil Energy
- GeoCat Canada LTD
- Geocortex by VertiGIS
- GeoData Design
- Geomedia Inc.
- Geophoton Inc.
- Georadix
- GeoScan
- Geospatial Media and Communications
- GeoSpatial Strategy Group
- Geospatial Training Solutions
- Geospatial World
- Geospro
- GEOSPRO Geographic Information
Systems
- Geotrek Integrated Services
- GeoVerra
- GHD Group
- GHGSat Inc.
- GIS of NADia
- GISKernel Technologies LLP
- GISPartner

-
- Gispo Ltd.
 - Global Geospatial Group
 - Global Grid Systems
 - GM BluePlan Engineering
 - GMDK Inc
 - go. Spectral
 - Graicells
 - Greater Toronto Airports
 - Grenadine Technologies
 - GreyJay Energy
 - Groundtruth Exploration
 - GVB Geomatics Pvt Ltd
 - H2i
 - Habitat Seven
 - Hala energy
 - Halff
 - Haryana Space Applications
 - HATCH
 - Hatfield Consultants
 - HEAD Aerospace
 - Health Innovations Hub
 - Hemmera/Ausenco
 - HERE Technologies
 - Hesperus Arts
 - Hexagon Geospatial
 - hseQhr Department Inc.
 - Hyperion Consulting Services
 - IBI Geomatics
 - IBW Surveyors
 - Iceye
 - IDEMA
 - IHS Markit
 - IMMCO Inc
 - ImStrat Corporation
 - Information/Geomatics
 - InfoSat
 - Insurance Bureau of Canada
 - Integeo Canada
 - Intergraph Corporation
 - Invest Ottawa
 - IRC Building Sciences Group
 - ISNGEO
 - J. R. Finnie Ontario Land
 - J.H. Anspach Consulting
 - Jacobs Engineering Group
 - Jonathan Pierre
 - Julie Witmer Custom Map
 - KASI Aviation
 - KBM Resources Group
 - Kelyn Technologies
 - KIDCO Construction LTD
 - Kier Surveys
 - Kleos Space
 - Kongsberg Geospatial
 - Korral
 - Kuva Systems
 - Kwusen Research & Media
 - Landcor Data Corporation
 - Landeshauptstadt Wiesbaden
 - Larsen & Toubro
 - Leading Edge Geomatics
 - Leaf Space
 - Learning Bird
 - Leica Geosystems
 - Lektoy survey services
 - Licker Geospatial Consulting
 - LiDARist Co. Ltd.
 - Living Lighting Beaches
 - Localintel
 - Location Intelligence & Design
 - Locusview
 - Lux Aerobot
 - Lux Modus
 - Luxembourg Trade and Investment Office - NY
 - Magellan Aerospace
 - Malroz Engineering
 - Mapbox
 - Mapillary Inc
 - MapSherpa
 - Matrix Solutions Inc
 - Maxar Technologies
 - MAXAR/MDA
 - McElhanney
 - MDA Geospatial Services International
 - MEI Micro, Inc.
 - MetaData Solutions ABC
 - Metric Engineering of Puerto Rico
 - Milsat technologies
 - Mindtree
 - Minerva Intelligence Inc
 - MOBIA Technology Innovations
 - MODC
 - MVT Geosolutions
 - N. E. Parrott Surveys Ltd
 - Nanoimage Consulting
 - NeoGeoinfo Technologies Pvt. Ltd.
 - NewfoundView
 - Nokia
 - Nooji Geomatics Corp
 - North Coal Ltd
 - NTTDATA
 - NV5 Geospatial
 - OEC
 - OGL Engineering
 - Ordre des arpenteurs-géomètres du Québec
 - Orta Technologies
 - OSL
 - OTIC SURVEYS
 - Pacific Geomatics Ltd
 - Pacific GIS Consulting
 - Pars Oil And Gas Company
 - Patagona Technologies
 - PATTISON Outdoor
 - PCI Geomatics
 - PDO
 - Pela Global Limited
 - Planet Labs PBC
 - Planetary Remote Sensing Inc
 - Planit Measuring
 - Planview Utility Services Limited
 - Platform voor InformatieBeveiliging
 - PLDSpace
 - POGC
 - poidata.xyz
 - Polaris Geosolutions
 - Politecnico di torino
 - Praxiem
 - Presagis
 - Prismus Technologies
 - Private Limited
 - Proceq Asia
 - Professional Surveyors Canada
 - Prostar
 - PSD CityWide
 - Pyxis Geotech
 - Qen Labs Inc.
 - Quantum Spatial Canada Inc.
 - Rabbitwerx Consulting
 - Raytheon Canada
 - Reduct NV
 - Remotely Piloted Aircraft System
 - Resson
 - retamozo.com.ar
 - Reveal
 - RHEA Inc.
 - RiverCross Technologies
 - Rocket Factory Augsburg
 - Rod Radar
 - Rogers Communications
 - RouteAbility, MapLab
 - SafeGraph

- SAGIE inc.
- Sambus Geospatial
- SaskTel
- Satellogic
- SATPALDA Geospatial Services
- Scott Land & Lease Ltd.
- SensorUp
- Sepsa
- Servinformacion
- SkyWatch
- SmartICE Sea Ice Monitoring
- Solstice Canada Corp.
- Space Alpha Insights
- Space Intelligence Ltd
- Spacety Luxembourg
- Sparkgeo Consulting Inc.
- Spatial Networks
- Spatial Technologies
- Squadrone Infra & Mining
- Stingray Group Inc.
- StraTopo
- Strider Energy Ventures Ltd.
- Suncor Energy Inc.
- Sustainable Enterprise Alliance
- SwTERIA
- Symroc
- Systems
- T2 Utility Engineers Inc.
- Tabulae Spatial
- Tallysman
- Tarin Resource Services
- TCarta
- TD CanadaTrust
- Teledyne Optech
- Telik Developments
- Terra Remote
- Terramera Inc.
- Terris Earth Intelligence
- Tesera Systems
- Tetra Tech
- The Icon Group
- Thor Systems Inc.
- Thurber Engineering
- TMAC Resources Inc.
- Tomorrow.io
- TomTom
- Totalview
- Trans Mountain Canada
- TRE Altamira Inc
- TrueNorth Drones
- Tulloch Geomatics Inc.

- Tulloch Mapping
- Türksat
- UEVO
- Umbra
- Unibap AB
- Urban Cognition
- UrtheCast
- Utility Survey Exchange Ltd
- Vale Canada Limited
- Vanderkooij-consult.ca
- VEERUM
- Velocity Group
- vertiGIS
- Vexcel
- VistaCare Communications
- Vitruvi
- V-Labs
- VTM
- WCGroup
- WebGIS 2.0
- West Earth Sciences
- Western Heritage Services
- Westmount Emprise Inc
- Wood PLC
- WSP Golder
- Wyvern Space
- Yondr Group

- Crown-Indigenous Relations and Northern Affairs Canada
- Defence Construction Canada
- Defence R&D Canada
- Department of Economic Development and Department of Fisheries and Oceans
- Department of Lands
- Department of National Defence
- Department of Natural Resources and Energy Development
- Elections Canada
- Employment and Social Development Canada
- Environment & Climate Change Canada
- Environmental, Social and Governance
- Federal Signal Corporation
- Fisheries and Oceans Canada
- Geological Survey of Canada
- Geospatial Commission UK
- German Aerospace Center
- Global Geospatial Group
- Government of Botswana
- Government of Canada
- Government of Canada, Employment and Skills Development Canada
- Grenoble-Alpes Métropole - France
- Health Canada
- Human Resources and social Development Canada
- Impact Assessment Agency of Canada
- Indigenous and Northern Affairs Canada
- Indigenous Services Canada
- Infrastructure Canada
- Innovation, Science and Economic Development Canada
- Insurance Bureau of Canada
- International Joint Commission
- Justice Canada
- Kenya High Commission
- Library of Parliament
- Mapping and Charting Establishment
- Metrolinx
- Ministry of Agriculture, Land and Fisheries; Trinidad & Tobago
- Ministry of Municipal and Rural Affairs (Saudi Arabia)
- National Authority for Remote Sensing and Space Sciences
- National Capital Commission
- National Research Council Canada

Government

Federal

- Agriculture and Agri-Food Canada
- Canada Center for Remote Sensing
- Canada Centre for Mapping and Earth Observation
- Canada Centre for Remote Sensing
- Canada Energy Regulator
- Canada Mortgage and Housing Corporation
- Canadian Armed Forces
- Canadian Cartographic Association
- Canadian Food Inspection Agency
- Canadian Geodetic Survey
- Canadian Heritage
- Canadian Hydrographic Service
- Canadian Ice Service
- Canadian Joint Warfare Centre
- Canadian Nuclear Laboratories
- Canadian Space Agency
- Communications Research Centre Canada

-
- Natural Resources & Northern Development
 - Natural Resources Canada
 - Nav Canada
 - Navy of Ecuador
 - Northern Development Mines Natural Resources and Forestry
 - Office of the Privacy Commissioner of Canada
 - Pacific Islands Forum Fisheries Agency
 - Personal/Innovation, Science and Economic Development Canada
 - Petroleum Authority of Uganda
 - Public Health Agency of Canada
 - Public Safety Canada
 - Public Services and Procurement Canada
 - Public Works and Government Services Canada
 - Royal Canadian Mounted Police
 - Royal Canadian Navy
 - Service Canada
 - Singapore-ETH Centre
 - Statistics Canada
 - Surveyor General Branch
 - Tetrattech ARD - Integrated Land and Resource Governance
 - Transport Canada
 - U.S. Department of Interior's National Geospatial Advisory Committee
 - U.S. Department of State
 - U.S. Environmental Protection Agency
 - United States Air Force
 - United States General Services Administration
- Provincial**
- Alberta Agriculture and Forestry
 - Alberta Biodiversity Monitoring Institute
 - Alberta Data Partnerships
 - Alberta Energy Regulator
 - Alberta Environment and Parks
 - Alberta Geological Survey
 - Alberta Health Services
 - Association of Nova Scotia Land Surveyors
 - BC Ministry of Forests, Lands, Natural Resource Operations and Rural Development
 - BC Provincial Government
 - BC Public Service
 - British Columbia Provincial Government
 - British Columbia Public Service
 - Centre de Géomatique du Québec
 - Colorado State
 - Department of Economic Development and Transportation (Nunavut)
 - Emergency Management Ontario
 - Environments and Parks (Alberta)
 - GeoBC
 - GeoNova
 - GeoNOVA - Government of Nova Scotia
 - GNWT Centre for Geomatics
 - Gouvernement du Quebec
 - Government of Alberta
 - Government of Alberta Environment and Parks
 - Government of British Columbia
 - Government of Newfoundland and Labrador
 - Government of Northwest Territories
 - Government of Northwest Territories Centre for Geomatics
 - Government of Nova Scotia
 - Government of Nunavut
 - Government of Ontario
 - Government of Saskatchewan
 - Heritage Village
 - Infrastructure Ontario
 - Land Title and Survey Authority of BC
 - Manitoba Agriculture and Resource Development
 - Manitoba Government
 - Manitoba Hydro
 - Manitoba Infrastructure
 - Manitoba Natural Resources and Northern Development
 - Ministère de l'Énergie et des Ressources naturelles du Québec
 - Ministère de l'Environnement et de Lutte contre les changements climatiques (MELCC)
 - Ministry of Agriculture, Land and Fisheries; Trinidad & Tobago
 - Ministry of Environment, Conservation and Parks
 - Ministry of Forests, Lands, Natural Resource Operations and Rural Development (BC)
 - Ministry of Indigenous Affairs (Ontario)
 - Ministry of Infrastructure
 - Ministry of Municipal Affairs and Housing (Ontario)
 - Ministry of Natural Resources and Forestry (Ontario)
 - Ministry of Northern Development, Mines, Natural Resources and Forestry
 - Ministry of Social Services
 - Ministry of the Environment, Conservation and Parks (Ontario)
 - Ministry of Transportation Ontario
 - Monitoring Institute
 - Nova Scotia Department of Environment
 - Nova Scotia Department of Lands and Forestry
 - Nova Scotia Department of Natural Resources and Renewables
 - Nova Scotia Government
 - NS Lands Inc.
 - Ontario Clean Water Agency
 - Ontario Government
 - Ontario Ministry Energy Northern Development Mines
 - Ontario Ministry of Agriculture, Food and Rural Affairs (OMAFRA)
 - Ontario Ministry of Natural Resources & Forestry
 - Ontario Ministry of Northern Development, Mines, Natural Resources and Forestry
 - Ontario Ministry of the Environment, Conservation & Parks
 - Ontario Ministry of Transportation
 - Ontario Public Service
 - Ordre des arpenteurs-geometres du Quebec
 - PEI Department of Transportation, Infrastructure and Energy
 - Prince Edward County
 - Province of Nova Scotia
 - Province of Ontario
 - Provincial Mapping Unit
 - Provincial Office of Geomatics Coordination
 - Resources and Forestry Ontario
 - Saskatchewan Water Security Agency
 - Service New Brunswick
 - SPARC BC
 - Student Transportation Services of Central Ontario (STSCO)
 - Virginia Department of Transportation
 - Yukon Government

Municipal

- Aeroports de Montreal
- Brazeau County
- Cape Breton Regional Municipality
- Chatham-Kent Municipality
- City of Abbotsford
- City of Airdrie
- City of Barrie
- City of Brampton
- City of Brantford
- City of Calgary
- City of Charlottetown
- City of Coquitlam
- City of Corner Brook
- City of Edmonton
- City of Greater Sudbury
- City of Hamilton
- City of Kamloops
- City of Kingston
- City of Kitchener
- City of London
- City of Markham
- City of Mississauga
- City of Moncton
- City of Montreal
- City of Ottawa
- City of Peterborough
- City of Philadelphia
- City of Red Deer
- City of Saint John
- City of Saskatoon
- City of Vancouver
- City of Waterloo
- City of Winnipeg - Geomatics and Land Information Services
- Communauté métropolitaine de Montréal
- Conservation Halton
- Conservation Sudbury
- County of Simcoe
- District of Muskoka
- Edmonton Metropolitan Regional Board
- Edmonton Police Service
- Ganaraska Conservation
- Grand Council Treaty #3
- Grand River Conservation Authority
- Greater Fredericton Social Innovation
- Halifax Water
- Haryana space applications centre Hisar
- Kativik regional government
- Local Government Engineering Department

- Malahide Township
- Montreal Metropolitan Community
- Municipal District of Greenview
- Municipality of Clarington
- Municipality of the County of Kings
- Municipality of the District of Chester
- Niagara Escarpment Commission
- Niagara Region
- Nigeria Geological Survey Agency
- Parkland Community Planning Services
- Parkland County
- Pierce County Planning and Public Works
- Prince Edward County
- Regional District of Central Kootenay
- Regional Municipality of Niagara
- Resort Municipality of Whistler
- Secretaría de Desarrollo Regional y Agropecuario
- Strathcona County
- Sturgeon County
- Sustainable Cobourg
- Thompson-Nicola Regional District
- Toronto Police Service
- Toronto Region Board of Trade
- Town of Blue Mountains
- Town of Cochrane
- Town of Stettler
- Town of Stoney Plain
- Township of South Glengarry
- Township of The Archipelago
- United Counties of Leeds and Grenville
- Upper Thames River Conservation Authority
- Vaudreuil-Soulanges Regional County Municipality
- Ville de Quebec
- York Region

NGO & First Nation

- Aerospace Valley
- Alberta Biodiversity Monitoring Institute
- Arctic Eider Society
- ArcticNet
- Association of Canada Lands Surveyors
- Ausable Bayfield Conservation Authority
- BC Lake Stewardship Society
- BeSpatial Ontario
- Between the Poles
- Canada Post
- Canadian Nuclear Laboratories

- Canadian Red Cross
- Canadian Space Society
- CanBIM
- Central Lake Ontario Conservation Authority
- Centre de Recherche Informatique de Montréal
- Crown-Indigenous Relations and Northern Affairs Canada
- Development Seed
- Doig River First Nation
- Economy Project
- File Hills Qu'appelle Tribal (FHQTC)
- First Nations Emergency Services Society of British Columbia
- fRI Research
- FrontierSI
- Geomatics Association of Nova Scotia
- Georgian Bay Forever
- Global Covenant of Mayors
- Information Services Corp
- Institut national de la recherche scientifique
- Integrated Cadastral Information Society
- Interior Health
- Kwanlin Dün First Nation
- Kwantlen First Nation
- Lower Fraser Fisheries Alliance
- Mississippi Valley Conservation Authority
- Newcomer Youth Green
- Nigeria Flying Labs Southwest Hub
- Nova Scotia Institute of Agrologists
- Open Geospatial Consortium
- Perth and Smiths Falls District Hospital
- Royal Canadian Geographical Society
- Saulteau First Nations
- SharedGeo
- Siksika Land and Resources Management
- Slimjim.info
- South Nation Conservation
- SpaceQ
- The Arctic Eider Society and SmartICE
- The Social Planning and Research Council of British Columbia
- The United Nations Office for

- Project Services
- The World Bank Group
- Toronto Region Conservation Authority
- United Nations Office on Drugs and Crime
- Upper Thames River Conservation Authority
- Vindhyan Ecology and Natural History foundation
- Waabnoong Bemjiwang Association of First Nations
- Whitefish River First Nation
- WikiHistoryMaps
- Wildlife Conservation Society Canada
- World Geospatial Industry Council

Academic

- Ain Shams University
- Algonquin College
- Applied Geomatics Research Group (AGRG)
- Assiniboine College
- Baker Consulting/Texas Tech
- Bangladesh Open University
- Bedford Institute of Oceanography
- British Columbia Institute of Geomatics
- British Columbia Institute of Technology
- Brock University
- Canadian Association of Geographers
- Canadian Geographic Education
- Carleton University
- Cees punjab university lahore pakistan
- Centre of Geographic Sciences
- College of Engineering Guindy
- College of the North Atlantic Office of Applied Research and Innovation
- Computer Research Institute of Montreal
- Concordia University
- Coquitlam College
- Dalhousie
- Divestco Geoscience
- Ecole Polytechnique de THIES
- Edmonton Public School Board
- Fanshawe College
- Fleming College
- Hacettepe University
- Hemvati Nandan Bahuguna Garhwal Central
- Houston Community College
- Iloilo Science and Technology University
- Indian Institute of Technology, Roorkee
- Indiana University
- Indira Gandhi National Open University
- Institut de la Recherche Scientifique
- Institut des Sciences de la Forêt tempérée - Université du Québec en Outaouais
- Institute for Earth and Space Exploration
- Institute of Geo-Information and Earth Observation, P.M.A.S-Arid Agriculture University
- Istanbul Technical University
- Ivey Business School
- Izmir Katip Celebi University
- Jawaharlal Nehru University
- Jomo Kenyatta University of Agriculture and Technology
- Kerala Technological University.
- La Faculté des Sciences et Techniques
- Ladies of Landsat and McGill University
- Lakehead University
- Lasbela University of Agriculture
- Le Centre d'enseignement et de recherche en foresterie
- Lethbridge College
- Louisiana State University
- Loyalist College
- Mansoura University
- McMaster University
- Memorial University of Newfoundland
- Miami University
- Michigan Technological University
- Mie University
- Mining University
- Minnesota Geological Survey
- Mount Royal University
- Niagara college
- Nipissing University
- Northern Alberta Institute of Technology
- Nova Scotia Community College
- NWT Centre for Geomatics
- Ontario Tech University
- Ottawa University
- Polytechnique Montréal
- Population Data BC
- Queens University
- Royal Canadian Geographical Society
- Royal Roads University
- Saint Mary's University
- Saskatchewan Polytechnic
- Selkirk College
- Sheridan College
- Simon Fraser University
- Southern Alberta Institute of Technology
- SRTM University
- Sultan Moulay Slimane University
- Technische Universität Dortmund
- Telangana university
- Texas State University
- The Concord School
- The University of British Columbia
- The University of Melbourne
- Thompson Rivers University
- Toronto Catholic District School Board
- Trakya University
- Trent University
- Unesp ProfÁgua Estudent
- Universidad De Santiago de Chile
- Universidade Estadual de Londrina
- Universidade Federal do Paraná
- Université du Québec
- Université Laval
- University of Alberta
- University of British Columbia
- University of Calgary
- University of Chicago
- University of Guelph
- University of Jaén Spain
- University of Maine
- University of Manitoba
- University of New Brunswick
- University of Northern British Columbia
- University of Ottawa
- University of Ottawa
- University of Prince Edward Island
- University of Regina
- University of Saskatchewan
- University of Southern California
- University of Thessaly
- University of Toronto
- University Of Victoria
- University of Waterloo
- University, Uttarakhand, India
- Virginia Tech
- Western University
- Wilfrid Laurier University
- York University
- Yukon University
- Zlelona Góra University, Laboratory of Gepsial Analyses

Exhibitor Registration

Terms and Conditions

Please review the Geolgnite Floor Plan on page 14 and indicate your top-three booth spaces.

GoGeomatics Canada will do its best to provide you one of your preferred booths or something similar. Please note that booth space is given on a first-come first-serve basis based on the deadline of April 30th, 2024 and no booth space can be guaranteed. If the exhibitor has failed to provide their booth selection by the deadline, or if the exhibitor registers after April 30th, 2024, GoGeomatics Canada will assign a booth location. **GoGeomatics Canada reserves the right to relocate booth assignments based on layout changes and exhibit hall reconfiguration.**

Initial here:

Booth Preferences: 1st 2nd 3rd Exhibit Space Cost: \$

Exhibitor's Company Details

Name of Exhibitor:

Company name:

Street:

City:

Province or State:

Postal or ZIP Code:

Country:

Email Address:

Telephone:

Website URL:

HST/VAT/ID number:

Canadian:

Non-Canadian:

Billing Address (if different)

Name of Exhibitor:

Company name:

Street:

City:

Province or State:

Postal or ZIP Code:

Country:

Contact Person

First Name:

Last Name:

Job Title:

Email Address:

Telephone:

Alternative Contact

First Name:

Last Name:

Email Address:

Telephone:

Please sign and initial all necessary components and return via email to Jonathan Murphy at info@gogeomatics.ca

Exhibitor Registrations

Two included in booth package. Additional tickets are \$450^{+tax}.

Registration 1 (included)

Name: _____ Email Address: _____
Job Title: _____ Company name: _____

Registration 2 (included)

Name: _____ Email Address: _____
Job Title: _____ Company name: _____

Registration 3 \$450^{+tax}

Name: _____ Email Address: _____
Job Title: _____ Company name: _____

Registration 4 \$450^{+tax}

Name: _____ Email Address: _____
Job Title: _____ Company name: _____

Payment Information

Deposit and Payment Schedule

- **Upon Signature:** 100% of total exhibit space cost due with application for exhibit space application.
- Your Geolgnite 2024 participation is confirmed only by full payment or deposit.
If installments are needed, please contact Jonathan Murphy at info@gogeomatics.ca

Initial here:

Cancellation Penalties: Before April 30th, 2024 - 50% refund, after April 30th, 2024 - no refund.

Initial here:

Failure to respect payment terms will result in a late penalty fee of 2% per month and does not release the contracted or financial obligation of the Exhibitor. Late penalty fees begin 30 days from invoicing.

Initial here:

Payment Methods

1. Direct deposit

2. Credit Card

3. Canadian INTERAC e-Transfer

Direct Deposit can be organized for you by contacting Jonathan Murphy at JonathanMurphy@gogeo.ca

If you pay via credit card there will be a 2.4% processing fee added to your invoice.

Taxes are extra.

Initial here:

Exhibitor agrees to receive all written and electronic correspondence from GoGeomatics Canada and official event contractors in reference to Geolgnite and all future GoGeomatics Canada events. This exhibit space application will become a contract upon Exhibitor's authorized signature and the GoGeomatics Canada's acceptance and approval.

Exhibitor Signature: _____ Date: _____

Printed Name:

Show Management Use

Authorized GoGeomatics Canada Initials:

Date:

Assigned Booth Number:

Booth Type:

Registration for co-exhibitors/co-brands

Participation type

Co-exhibitor: We hereby apply for the admission of the company listed below to be represented as co-exhibitor at our booth by its own personel, products and services. 8x10 booths and above are available to share.
Cost: 50% of booth base price.

Co-brand: We hereby apply for additional brand(s) to join our booth without additional personel.
Cost: \$1,000
The additional brand is an exhibiting brand assigned to your booth. Includes the base exhibitor package. If you have more than one brand please contact us.

Name of Main Exhibitor:

Co-exhibitor / Brand Details

Name of co-exhibitor:

Company :

Street:

City:

Province or State:

Postal or ZIP Code:

Country:

Email Address:

Telephone:

Website URL:

Canadian:

Non-Canadian:

Contact Person

First Name:

Last Name:

Job Title:

Email Address:

Telephone:

All services utilised by co-exhibitors will be invoiced directly to the main exhibitor.

Please invoice the co-exhibitors.

Submimssion of these registration documents provides confirmation that all terms of participation have been read and accepted.

VIDEO & PHOTOGRAPHY GoGeomatics reserves the right to use any photograph/video taken at our events, without the expressed written permission of those included within the photograph/video. GoGeomatics may use the photograph/video in publications or other media material produced, used or contracted by GoGeomatics including but not limited to: brochures, invitations, books, newspapers, magazines, television, websites, etc.

LIABILITY: GoGeomatics Inc. and the Host Venue shall not be responsible for any loss, injury, or damage that may occur to the exhibitors/sponsors employees (public or other), and any other person, from any cause whatsoever, prior, during, or subsequent to the period covered by the exhibitor/sponsorship contract. The exhibitor/sponsor, upon signing the contract, expressly releases GoGeomatics Inc, its employees, contractors and/or the Conference Centre and agrees to indemnify and defend the same against any and all claims for such loss, damages, or injury.

Pricing in Canadian dollars. Taxes are extra.